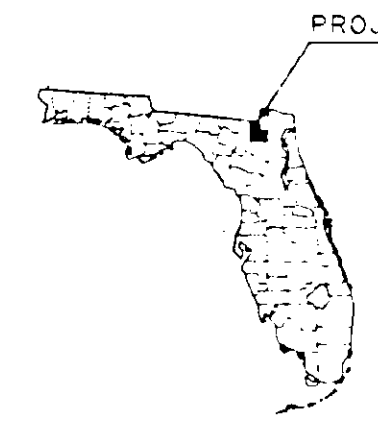
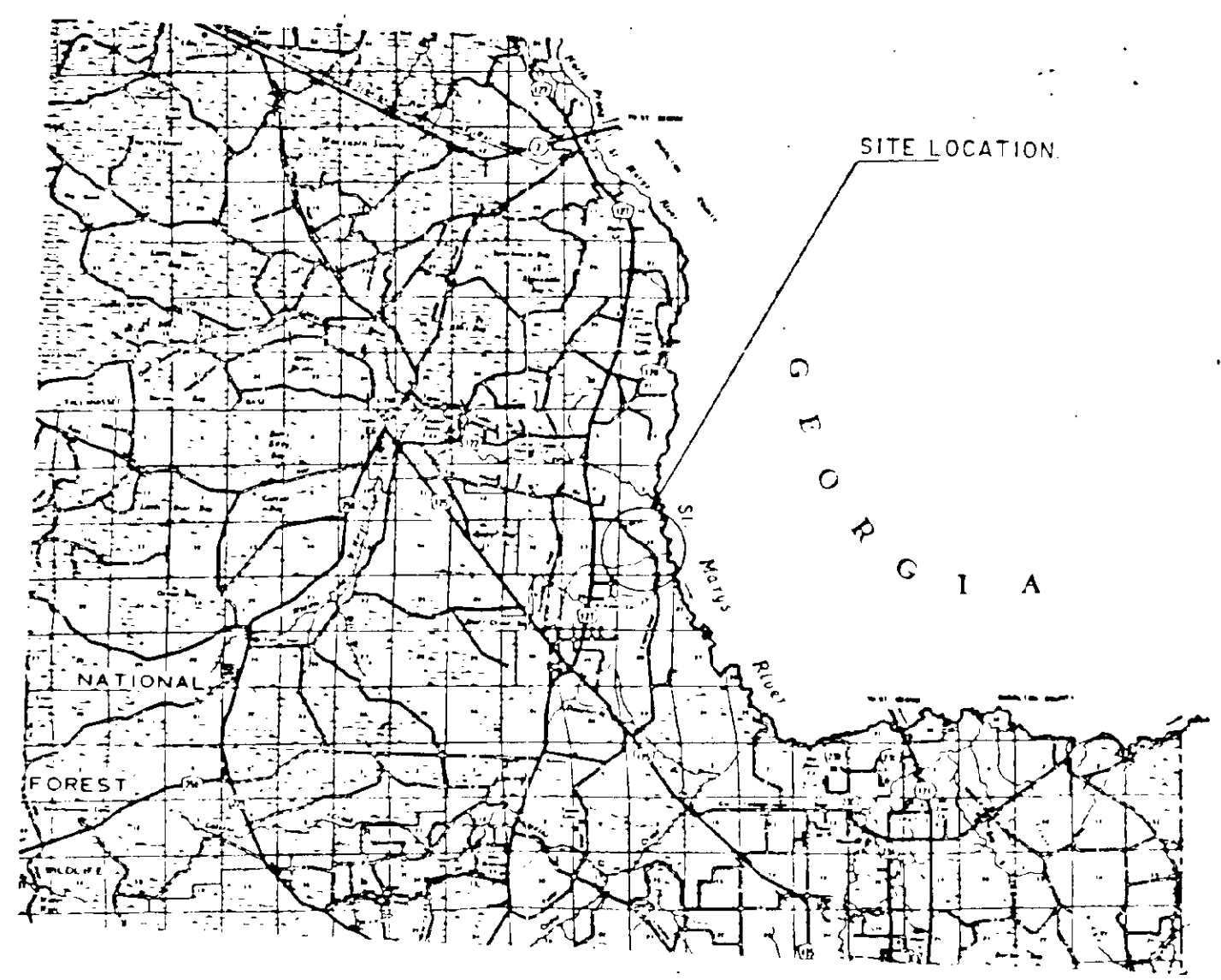
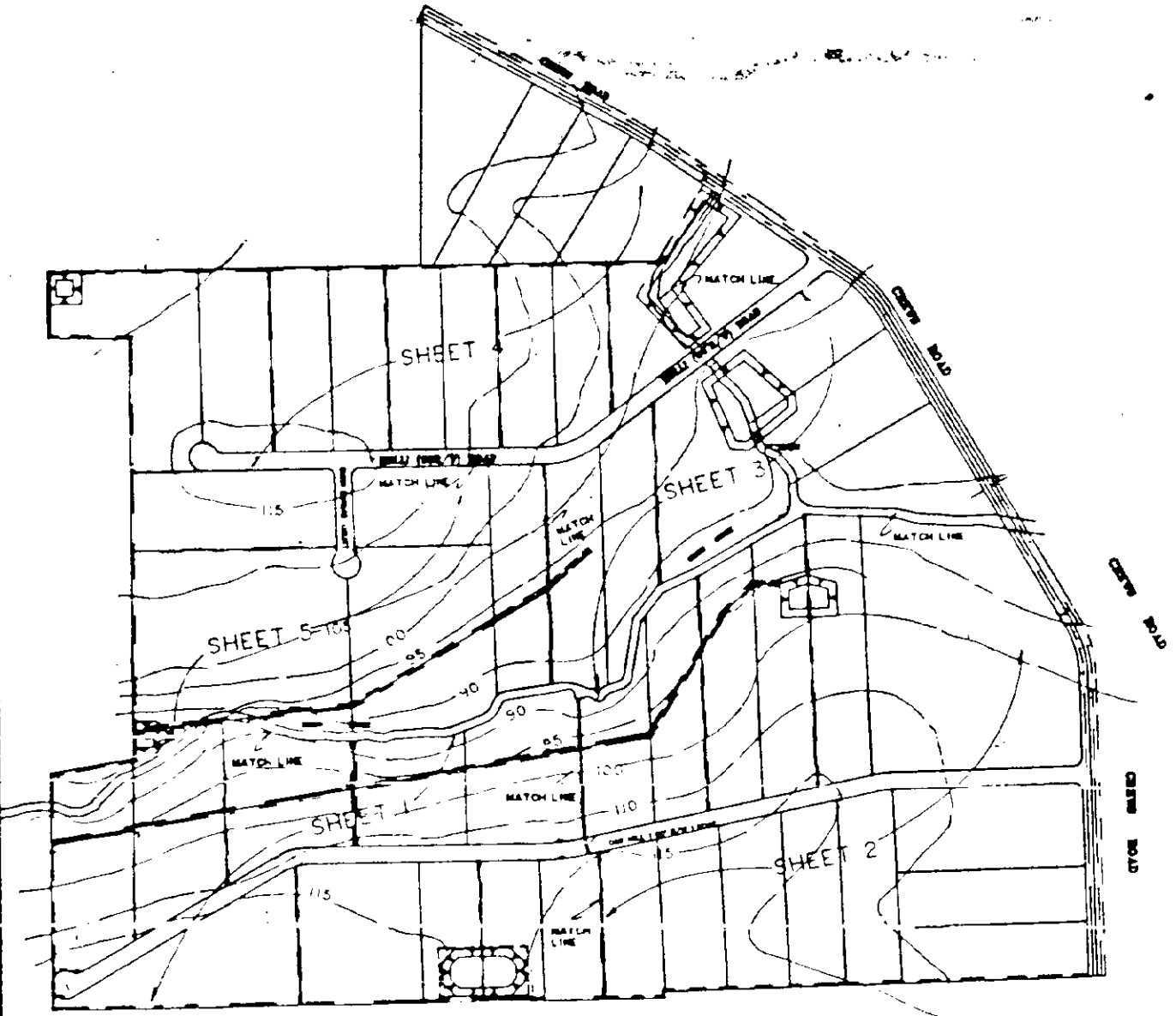


RIVER COUNTRY ESTATES

A PORTION OF SECTION 16 TOWNSHIP 1 SOUTH RANGE 21 EAST
BAKER COUNTY, FLORIDA.

NOTE:
THE FOLLOWING LOTS ARE WITHIN THE FLOOD PLAIN
THE 100-YEAR FLOOD ARE AT ELEVATION FOLLOWING
LOTS ARE EFFECTED BY HAVING LONG WITHIN THE FLOOD
PLAIN
LOT 2, 14, 17, 18, 20, 21, 22, 23, 24, 25, 26, 27, 28, 29, 30, 31, 32, 33, 34, 35, 36, 37, 38, 39, 40, 41, 42, 43, 44, 45, 46, 47, 48, 49, 50, 51, 52, 53, 54, 55, 56, 57, 58, 59, 60, 61, 62, 63, 64, 65, 66, 67, 68, 69, 70, 71, 72, 73, 74, 75, 76, 77, 78, 79, 80, 81, 82, 83, 84, 85, 86, 87, 88, 89, 90, 91, 92, 93, 94, 95, 96, 97, 98, 99, 100
ALL LOTS HAVE 71,760 SQUARE FEET OR GREATER LAND



NOTICE THERE MAY BE ADDITIONAL RESTRICTIONS THAT ARE NOT RECORDED ON THIS PLAT
THAT MAY BE FOUND IN THE PUBLIC RECORDS OF THIS COUNTY.

W. H. & SONS
PLAT BOOK 2
PAGE 74
75